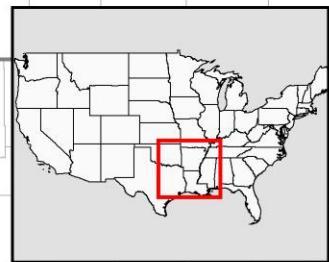


Hurricane Laura – Potential Exposure to Flooding

Arkansas, Louisiana, Mississippi, Missouri, Oklahoma and Texas, USA – 26 August 2020

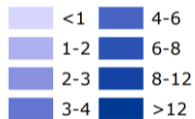


Oklahoma City

Oklahoma

Texas

Peak Depth (feet)



Tropical Cyclone Positions

- Hurricane/Typhoon >150 mph
- Hurricane/Typhoon > 74 mph
- Tropical Storm: 39-73 mph
- Tropical Depression: <39 mph
- Current Cyclone Position

Missouri

2020 AUG 28,
19:00CDT

Tennessee

Memphis

2020 AUG 28,
07:00CDT

Little Rock

Arkansas

2020 AUG 27,
19:00CDT

Mississippi

Jackson

Louisiana

2020 AUG 27,
07:00CDT

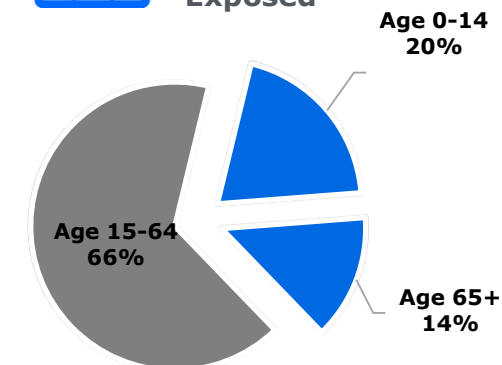
Baton Rouge

New Orleans

Houston

Galveston

Mobile



Capital exposure represents existing infrastructure (residential, hospital, industrial, school, service sector, government) exposed to hazard impacts and is not an estimate of losses.

