



VIỆT NAM

QUANG TRI

NDPBA PROVINCE PROFILE

VIỆT NAM QUANG TRI

CAPITAL: ĐÔNG HÀ

Area: 5,061 km²

Quang Tri province is located in the North Central Coast region of Viet Nam, sharing a border with Laos to the west. The province's terrain is dominated by hills and mountains with a narrow coastal plain. One of the poorest provinces in Viet Nam, Quang Tri is affected by hot and dry south-west wind during the southwest monsoon season with frequent typhoons. The province was heavily impacted by the Viet Nam War and a number of the battle-field relics have become tourism attractions.



RISK AND VULNERABILITY COMPONENT SCORE



MULTI-HAZARD RISK - moderate
Score: 0.478 • Rank: 31/63



RESILIENCE (R) - low
Score: 0.513 • Rank: 41/63



MULTI-HAZARD EXPOSURE - low
Score: 0.46 • Rank: 39/63



VULNERABILITY (V) - high
Score: 0.457 • Rank: 19/63



COPING CAPACITY (CC) - moderate
Score: 0.482 • Rank: 32/63



Population (2017)
678,597



Population in Poverty
10.7%



Illiterate population
11.5%



Access to improved water
87.6%



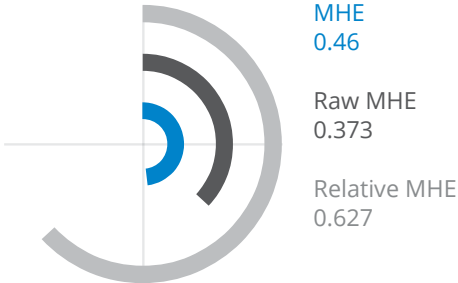
Average life expectancy
67.70 years

*For more information on data and components please visit: <https://bit.ly/2LqVoUO>



MULTI-HAZARD EXPOSURE

RANK: 39 / 63 PROVINCES
SCORE: 0.46



ESTIMATED POPULATION EXPOSED TO EACH HAZARD:



Typhoon Wind
100.0%
678864



Flood
0.0%
0



Wildfire
9.1%
61639



Earthquake
0.0%
0



Landslide
0.0%
0



Extreme Temperature
100.0%
678597



Surge
1.4%
9459



VULNERABILITY (V)


RANK: 19 / 63 PROVINCES

SCORE: 0.457

Vulnerability in Quang Tri is primarily driven by Vulnerable Health Status and Economic Constraints. The bar chart indicates the socioeconomic themes contributing to the province's overall Vulnerability score.



Environmental Stress



1.5% Forest Change
24.71 Livestock Density (per sq km)




Vulnerable Health Status



67.7 Life Expectancy (years)
31.9 Infant Mortality Rate (per 1,000 live births)
7.0% Acute Malnutrition (Children <5)
43 Tuberculosis Incidence (per 100,000 persons)
81.45 Malaria Prevalance (per 100,000 persons)
29.7 HIV Prevalance (per 100,000 persons)




Clean Water Vulnerability



87.6% Households with Safe Water Access
71.4% Households with Hygienic Toilet Access




Information Access Vulnerability



11.5% Adult Illiteracy Rate
94.2% School Attendance Rate
81.0% Households without Internet
7.0% Housholds without TV




Economic Constraints



57.5 Economic Dependency Ratio
10.7% Poverty




Gender Inequality



0.1 Income Inequality*
0.2 F M School Enrollment Rate*
*Values closer to 1 represent greater gender parity.



Population Pressures



0.5% Average Annual Population Change
1.9% Average Annual Urban Population Change
5.2% Net Migration Rate




COPING CAPACITY (CC)

RANK: 32 / 63 PROVINCES
SCORE: 0.482

Quang Tri exhibits weaker Coping Capacity in the areas of Governance and Economic Capacity. The bar chart indicates the socioeconomic themes contributing to the province's overall Coping Capacity score.



Economic Capacity




6.31	4,369	32.93	5.83	8.03
Time Cost*	Income per Capita (in 1,000 VND)	Purchasing Power	Business Support Services*	Entry Costs*

*Values represent a sub-index score where 1 is considered low (poor) and 10 is considered high (good).




Governance



5.39	4.16	6.59
Law and Order*	Informal Charges*	Transparency*




Environmental Capacity



12.1%
Protected Area



Infrastructure Capacity



Health Care Capacity

Rank: 20/63

95.9%	33.4	7.74	17.33	13.99
Immunization Coverage	Healthbeds per 10,000 People	Physicians per 10,000 People	Nurses per 10,000 People	Distance to Hospital (km)



Transportation Capacity

Rank: 29/63

3,138	42.6
Road Density (km per sq. km)	Distance to Airport or Seaport (km)



Communications Capacity

Rank: 38/63

82.8%
Households with Phone Access (Landline/Mobile)



RESILIENCE (R)

RANK: 41 / 63 PROVINCES
SCORE: 0.513

Quang Tri's score and ranking are due to high Vulnerability combined with moderate Coping Capacity scores.

Below are the four thematic areas with the weakest relative scores:



Vulnerable Health Status



Economic Constraints



Governance



Economic Capacity



MULTI-HAZARD RISK

31 / 63

Rank within provinces
Score: 0.478



Quang Tri's score and ranking are due to low Multi-hazard exposure combined with high Vulnerability and moderate Coping Capacity scores.

Multi-hazard risk component scores compared to overall average country scores:

