



VIỆT NAM

NAM DINH

NDPBA PROVINCE PROFILE

VIỆT NAM NAM DINH

CAPITAL: NAM ĐỊNH

Area: 1,845 km²

Located in the southeastern part of the Red River Delta, Nam Dinh is a province with rich historical and cultural heritages. The province's terrain is comprised of hollow delta, coastal delta, and sand banks, with three big river systems and five river mouths along the sea coast. Xuan Thuy national park is a RAMSA biosphere reserve. The provincial economy is based on agriculture, forestry, service, and industrial manufacturing (in six industrial zones and 17 industrial clusters).



RISK AND VULNERABILITY COMPONENT SCORE



MULTI-HAZARD RISK - very high
Score: 0.561 • Rank: 7/63



RESILIENCE (R) - high
Score: 0.553 • Rank: 21/63



MULTI-HAZARD EXPOSURE - very high
Score: 0.789 • Rank: 2/63



VULNERABILITY (V) - very low
Score: 0.349 • Rank: 55/63



COPING CAPACITY (CC) - low
Score: 0.454 • Rank: 41/63



Population (2017)
1,897,975



Population in Poverty
3.8%



Illiterate population
3.0%



Access to improved water
99.9%



Average life expectancy
74.10 years

*For more information on data and components please visit: <https://bit.ly/2LqVoUO>



MULTI-HAZARD EXPOSURE

RANK: 2 / 63 PROVINCES
SCORE: 0.789



MHE
0.789
Raw MHE
0.777
Relative MHE
0.919

ESTIMATED POPULATION EXPOSED TO EACH HAZARD:



Typhoon Wind
100.0%
1898613



Flood
68.4%
1298140



Wildfire
0.0%
0



Earthquake
0.0%
0



Landslide
0.0%
0



Extreme Temperature
100.0%
1897975



Surge
0.6%
11832



VULNERABILITY (V)

RANK: 55 / 63 PROVINCES
SCORE: 0.349

Vulnerability in Nam Dinh is primarily driven by Environmental Stress and Gender Inequality. The bar chart indicates the socioeconomic themes contributing to the province's overall Vulnerability score.




Environmental Stress



-1.8% Forest Change
134.69 Livestock Density (per sq km)




Vulnerable Health Status



74.1 Life Expectancy (years)
12.6 Infant Mortality Rate (per 1,000 live births)
5.4% Acute Malnutrition (Children <5)
51 Tuberculosis Incidence (per 100,000 persons)
27.74 Malaria Prevalance (per 100,000 persons)
212.8 HIV Prevalance (per 100,000 persons)




Clean Water Vulnerability



99.9% Households with Safe Water Access
86.5% Households with Hygienic Toilet Access




Information Access Vulnerability



3.0% Adult Illiteracy Rate
99.7% School Attendance Rate
87.0% Households without Internet
5.0% Housholds without TV




Economic Constraints



48.5 Economic Dependency Ratio
3.8% Poverty




Gender Inequality



0.16 Income Inequality*
0.22 F M School Enrollment Rate*
*Values closer to 1 represent greater gender parity.



Population Pressures



0.0% Average Annual Population Change
1.9% Average Annual Urban Population Change
4.7% Net Migration Rate




COPING CAPACITY (CC)

RANK: 41 / 63 PROVINCES
SCORE: 0.454

Nam Dinh exhibits weaker Coping Capacity in the areas of Governance and Economic Capacity. The bar chart indicates the socioeconomic themes contributing to the province's overall Coping Capacity score.



Economic Capacity




Rank: 55/63

| | | | | |
|------------|----------------------------------|------------------|----------------------------|--------------|
| 6.69 | 4,176 | 14.61 | 6.35 | 7.62 |
| Time Cost* | Income per Capita (in 1,000 VND) | Purchasing Power | Business Support Services* | Entry Costs* |

*Values represent a sub-index score where 1 is considered low (poor) and 10 is considered high (good).



Governance




Rank: 48/63

| | | |
|----------------|-------------------|---------------|
| 6.73 | 4.62 | 5.33 |
| Law and Order* | Informal Charges* | Transparency* |



Environmental Capacity




Rank: 5/63

33.0%
Protected Area



Infrastructure Capacity



Rank: 42/63



Health Care Capacity

Rank: 40/63

| | | | | |
|-----------------------|------------------------------|------------------------------|--------------------------|---------------------------|
| 97.0% | 27.73 | 4.62 | 10.02 | 6.19 |
| Immunization Coverage | Healthbeds per 10,000 People | Physicians per 10,000 People | Nurses per 10,000 People | Distance to Hospital (km) |



Transportation Capacity

Rank: 34/63

| | |
|------------------------------|-------------------------------------|
| 1,784 | 15.85 |
| Road Density (km per sq. km) | Distance to Airport or Seaport (km) |



Communications Capacity

Rank: 41/63

82.2%
Households with Phone Access (Landline/Mobile)



RESILIENCE (R)

RANK: 21 / 63 PROVINCES
SCORE: 0.553

Nam Dinh's score and ranking are due to very low Vulnerability combined with low Coping Capacity scores.

Below are the four thematic areas with the weakest relative scores:



Environmental Stress



Gender Inequality



Governance



Economic Capacity



MULTI-HAZARD RISK

7 / 63

Rank within provinces
Score: 0.561



Nam Dinh's score and ranking are due to very high Multi-hazard exposure combined with very low Vulnerability and low Coping Capacity scores.

Multi-hazard risk component scores compared to overall average country scores:

