



VIỆT NAM

**LAM DONG**

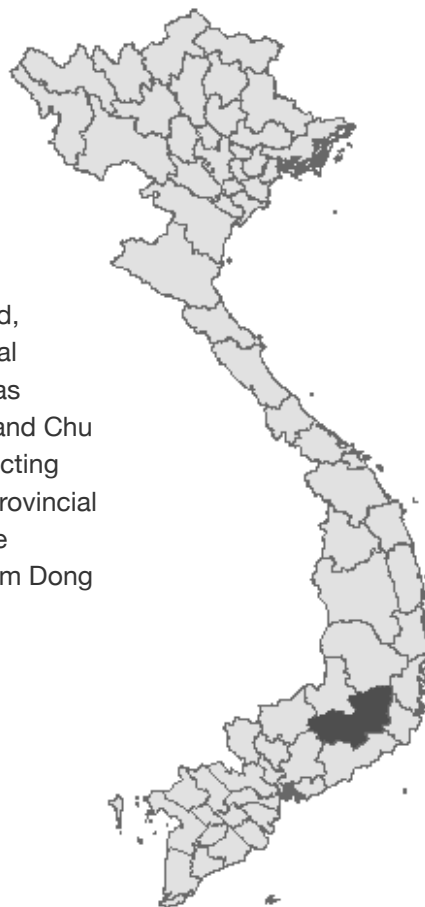
NDPBA PROVINCE PROFILE

# VIỆT NAM LAM DONG

CAPITAL: ĐÀ LẠT

Area: 10,279 km<sup>2</sup>

As the southern-most province of the Viet Nam's Central Highland, Lam Dong is a popular tourism destination for its abundant natural landscapes and cool weather all year round. The province also has deeply-rooted culture of indigenous people such as Co Ho, Ma, and Chu Ru ethnic groups. Da Lat, the capital city of the province, is attracting more than three million tourists each year. Besides tourism, the provincial economy is also based on hydropower generation and agriculture plantation. Main products include tea, coffee, and vegetables. Lam Dong is well known for high-tech agriculture.



## RISK AND VULNERABILITY COMPONENT SCORE



**MULTI-HAZARD RISK** - very low  
Score: 0.384 • Rank: 59/63



**RESILIENCE (R)** - very high  
Score: 0.588 • Rank: 13/63



**MULTI-HAZARD EXPOSURE** - low  
Score: 0.328 • Rank: 50/63



**VULNERABILITY (V)** - low  
Score: 0.379 • Rank: 49/63



**COPING CAPACITY (CC)** - very high  
Score: 0.555 • Rank: 12/63



Population (2017)  
1,363,189



Population in Poverty  
6.0%



Illiterate population  
3.3%



Access to improved water  
84.1%



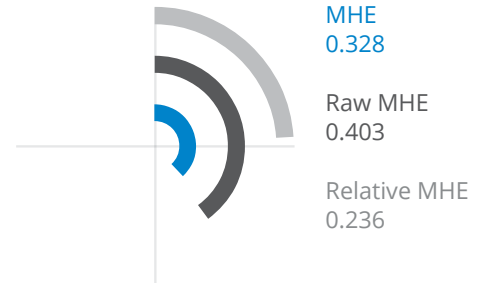
Average life expectancy  
72.60 years

\*For more information on data and components please visit: <https://bit.ly/2LqVoUO>

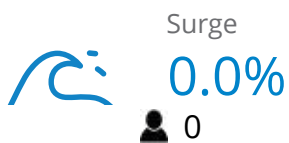
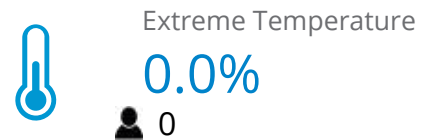


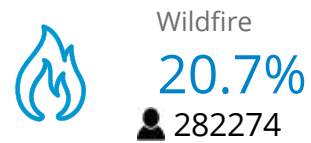
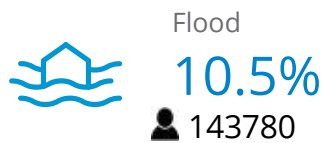


## MULTI-HAZARD EXPOSURE

RANK: 50 / 63 PROVINCES  
SCORE: 0.328



### ESTIMATED POPULATION EXPOSED TO EACH HAZARD:





## VULNERABILITY (V)


RANK: 49 / 63 PROVINCES

SCORE: 0.379

Vulnerability in Lam Dong is primarily driven by Clean Water Access Vulnerability and Vulnerable Health Status. The bar chart indicates the socioeconomic themes contributing to the province's overall Vulnerability score.



### Environmental Stress




-2.3%

Forest Change

15.53

Livestock Density  
(per sq km)


### Vulnerable Health Status



72.6

Life Expectancy  
(years)

16.3

Infant Mortality  
Rate (per 1,000  
live births)

7.7%

Acute  
Malnutrition  
(Children <5)

22.7

Tuberculosis  
Incidence  
(per 100,000  
persons)


38.07

Malaria  
Prevalance  
(per 100,000  
persons)

111.6

HIV Prevalance  
(per 100,000  
persons)


### Clean Water Vulnerability




84.1%

Households  
with Safe Water  
Access

80.8%

Households with  
Hygienic Toilet  
Access


### Information Access Vulnerability



3.3%

Adult Illiteracy  
Rate

90.2%

School  
Attendance  
Rate


76.0%

Households  
without Internet

5.0%

Households  
without TV


### Economic Constraints



46.9


Economic  
Dependency  
Ratio

6.0%

Poverty



### Gender Inequality



0.02

Income  
Inequality\*


0.34

F M School  
Enrollment Rate\*

\*Values closer to 1 represent greater gender parity.



### Population Pressures



1.3%

Average Annual  
Population  
Change

1.6%

Average  
Annual Urban  
Population  
Change

2.9%

Net Migration  
Rate



## COPING CAPACITY (CC)

RANK: 12 / 63 PROVINCES

SCORE: 0.555

Lam Dong exhibits weaker Coping Capacity in the areas of Economic Capacity and Health Care Capacity. The bar chart indicates the socioeconomic themes contributing to the province's overall Coping Capacity score.



### Economic Capacity

Rank: 28/63

6.56	4,611	25.96	6.62	7.51
Time Cost*	Income per Capita (in 1,000 VND)	Purchasing Power	Business Support Services*	Entry Costs*

\*Values represent a sub-index score where 1 is considered low (poor) and 10 is considered high (good).



### Governance

Rank: 24/63

6.03	5.16	6.65
Law and Order*	Informal Charges*	Transparency*



### Environmental Capacity

Rank: 7/63

31.4%
Protected Area



### Infrastructure Capacity

Rank: 16/63



### Health Care Capacity

Rank: 37/63

98.7%	23.98	6.09	13.17	23.08
Immunization Coverage	Healthbeds per 10,000 People	Physicians per 10,000 People	Nurses per 10,000 People	Distance to Hospital (km)



### Transportation Capacity

Rank: 8/63

6,630	33.91
Road Density (km per sq. km)	Distance to Airport or Seaport (km)



### Communications Capacity

Rank: 22/63

86.9%
Households with Phone Access (Landline/Mobile)



## RESILIENCE (R)

RANK: 13 / 63 PROVINCES

SCORE: 0.588

Lam Dong's score and ranking are due to low Vulnerability combined with very high Coping Capacity scores.

Below are the four thematic areas with the weakest relative scores:



Clean Water  
Access  
Vulnerability



Vulnerable Health  
Status




Economic Capacity



Health Care Capacity



## MULTI-HAZARD RISK



59 / 63

Rank within provinces  
Score: 0.384

Lam Dong's score and ranking are due to low Multi-hazard exposure combined with low Vulnerability and very high Coping Capacity scores.

Multi-hazard risk component scores compared to overall average country scores:

