



VIỆT NAM

KON TUM

NDPBA PROVINCE PROFILE

VIỆT NAM KON TUM

CAPITAL: KON TUM

Area: 8,718 km²

As the northern-most province of the Viet Nam's Central Highland, Kon Tum shares borders with Laos and Cambodia. With more than 50% forest cover and interleaved terrain of mountains and plateau, the province's economy is based on forest products and agriculture. Kon Tum is known for its diversified indigenous culture of Ba Na, Brau, Gie Trieng, Jarai, Ro Mam and, Xo Dang ethnic groups, valuable plants (e.g., Ngoc Linh ginseng) and plentiful birds species.

RISK AND VULNERABILITY COMPONENT SCORE



MULTI-HAZARD RISK - very high
Score: 0.592 • Rank: 4/63



RESILIENCE (R) - very low
Score: 0.391 • Rank: 61/63



MULTI-HAZARD EXPOSURE - moderate
Score: 0.559 • Rank: 28/63



VULNERABILITY (V) - very high
Score: 0.633 • Rank: 4/63



COPING CAPACITY (CC) - very low
Score: 0.414 • Rank: 56/63



Population (2017)
525,874



Population in Poverty
16.5%



Illiterate population
40.8%



Access to improved water
69.7%



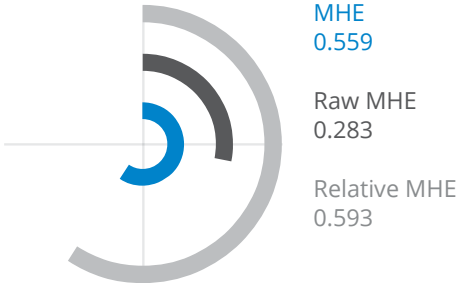
Average life expectancy
66.00 years

*For more information on data and components please visit: <https://bit.ly/2LqVoUO>



MULTI-HAZARD EXPOSURE

RANK: 28 / 63 PROVINCES
SCORE: 0.559



ESTIMATED POPULATION EXPOSED TO EACH HAZARD:



Typhoon Wind
100.0%
525842



Flood
14.9%
78476



Wildfire
66.8%
351211



Earthquake
0.0%
0



Landslide
0.0%
0



Extreme Temperature
78.6%
413233



Surge
0.0%
0




VULNERABILITY (V)

RANK: 4 / 63 PROVINCES
SCORE: 0.633

Vulnerability in Kon Tum is primarily driven by Vulnerable Health Status and Clean Water Access Vulnerability. The bar chart indicates the socioeconomic themes contributing to the province's overall Vulnerability score.



Environmental Stress



-1.0% Forest Change
8.96 Livestock Density (per sq km)



Vulnerable Health Status



66	38.1	7.6%	44.7	148.03	51.5
Life Expectancy (years)	Infant Mortality Rate (per 1,000 live births)	Acute Malnutrition (Children <5)	Tuberculosis Incidence (per 100,000 persons)	Malaria Prevalance (per 100,000 persons)	HIV Prevalance (per 100,000 persons)



Clean Water Vulnerability



69.7% Households with Safe Water Access
53.2% Households with Hygienic Toilet Access



Information Access Vulnerability



40.8%	85.5%	86.0%	12.0%
Adult Illiteracy Rate	School Attendance Rate	Households without Internet	Housholds without TV




Economic Constraints



58.5 Economic Dependency Ratio
16.5% Poverty




Gender Inequality



0.1	0.52	
Income Inequality*	F M School Enrollment Rate*	*Values closer to 1 represent greater gender parity.



Population Pressures



2.9%	3.8%	15.1%
Average Annual Population Change	Average Annual Urban Population Change	Net Migration Rate




COPING CAPACITY (CC)

RANK: 56 / 63 PROVINCES
SCORE: 0.414

Kon Tum exhibits weaker Coping Capacity in the areas of Transportation Capacity and Governance. The bar chart indicates the socioeconomic themes contributing to the province's overall Coping Capacity score.



Economic Capacity




Rank: 20/63

5.55	5,076	23.92	6.32	7.79
Time Cost*	Income per Capita (in 1,000 VND)	Purchasing Power	Business Support Services*	Entry Costs*

*Values represent a sub-index score where 1 is considered low (poor) and 10 is considered high (good).



Governance




Rank: 59/63

5.05	4.46	6.33
Law and Order*	Informal Charges*	Transparency*



Environmental Capacity




Rank: 26/63

9.9%
Protected Area



Infrastructure Capacity



Rank: 57/63



Health Care Capacity Rank: 14/63

95.9%	37.9	9.38	20.4	23.25
Immunization Coverage	Healthbeds per 10,000 People	Physicians per 10,000 People	Nurses per 10,000 People	Distance to Hospital (km)



Transportation Capacity Rank: 60/63

2,613	142.43
Road Density (km per sq. km)	Distance to Airport or Seaport (km)



Communications Capacity Rank: 61/63

68.4%
Households with Phone Access (Landline/Mobile)



RESILIENCE (R)

RANK: 61 / 63 PROVINCES
SCORE: 0.391

Kon Tum's score and ranking are due to very high Vulnerability combined with very low Coping Capacity scores.

Below are the four thematic areas with the weakest relative scores:



Vulnerable Health Status



Clean Water Access Vulnerability



Transportation Capacity



Governance



MULTI-HAZARD RISK

4 / 63

Rank within provinces
Score: 0.592



Kon Tum's score and ranking are due to moderate Multi-hazard exposure combined with very high Vulnerability and very low Coping Capacity scores.

Multi-hazard risk component scores compared to overall average country scores:

