



VIỆT NAM

HO CHI MINH CITY

NDPBA PROVINCE PROFILE

VIỆT NAM

HO CHI MINH CITY

CAPITAL: DISTRICT 1

Area: 2,033 km²

Located in the southeastern region of Viet Nam, Ho Chi Minh City (also known as former Saigon) is the most populous city in Viet Nam (about 8.4 million in 2017). The city is the economic center of Viet Nam, accounting for 20.2% of its GDP and 27.9% of its industrial output in 2005 and is the country's most vibrant and fast growing city. Ho Chi Minh city is now facing a number of modern metropolitan problems such as traffic congestion, pollution, and social problems. Located on the Saigon River and on the lowland near the sea, Ho Chi Minh City is vulnerable to severe flooding for heavy rains, tides, and uncontrolled housing development.

RISK AND VULNERABILITY COMPONENT SCORE



MULTI-HAZARD RISK - very low
Score: 0.39 • Rank: 58/63



RESILIENCE (R) - very high
Score: 0.696 • Rank: 2/63



MULTI-HAZARD EXPOSURE - moderate
Score: 0.561 • Rank: 27/63



VULNERABILITY (V) - very low
Score: 0.292 • Rank: 62/63



COPING CAPACITY (CC) - very high
Score: 0.684 • Rank: 2/63



Population (2017)
8,393,295



Population in Poverty
0.0%



Illiterate population
3.2%



Access to improved water
99.4%



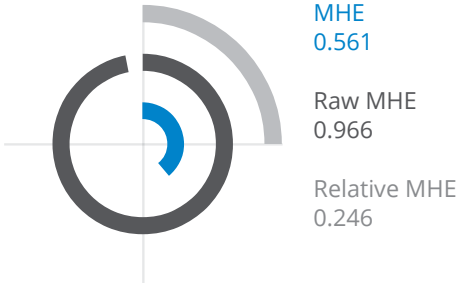
Average life expectancy
76.10 years

*For more information on data and components please visit: <https://bit.ly/2LqVoUO>



MULTI-HAZARD EXPOSURE

RANK: 27 / 63 PROVINCES
SCORE: 0.561



ESTIMATED POPULATION EXPOSED TO EACH HAZARD:



Typhoon Wind
100.0%
8391178



Flood
8.2%
691641



Wildfire
1.2%
96771



Earthquake
0.0%
0



Landslide
0.0%
0



Extreme Temperature
4.5%
381576



Surge
0.0%
2982




VULNERABILITY (V)

RANK: 62 / 63 PROVINCES
SCORE: 0.292

Vulnerability in Ho Chi Minh City is primarily driven by Environmental Stress and Population Pressures. The bar chart indicates the socioeconomic themes contributing to the province's overall Vulnerability score.




Environmental Stress



-2.9% Forest Change
78.63 Livestock Density (per sq km)




Vulnerable Health Status



76.1 Life Expectancy (years)
7.7 Infant Mortality Rate (per 1,000 live births)
2.6% Acute Malnutrition (Children <5)
88.2 Tuberculosis Incidence (per 100,000 persons)
0.71 Malaria Prevalance (per 100,000 persons)
685.4 HIV Prevalance (per 100,000 persons)




Clean Water Vulnerability



99.4% Households with Safe Water Access
99.3% Households with Hygienic Toilet Access




Information Access Vulnerability



3.2% Adult Illiteracy Rate
94.4% School Attendance Rate
96.0% Households without Internet
4.0% Housholds without TV




Economic Constraints



34.2 Economic Dependency Ratio
0.0% Poverty




Gender Inequality



0.13 Income Inequality*
0.13 F M School Enrollment Rate*
*Values closer to 1 represent greater gender parity.



Population Pressures



3.0% Average Annual Population Change
2.9% Average Annual Urban Population Change
1.6% Net Migration Rate



COPING CAPACITY (CC)

RANK: 2 / 63 PROVINCES
SCORE: 0.684

Ho Chi Minh City exhibits weaker Coping Capacity in the areas of Governance and Health Care Capacity. The bar chart indicates the socioeconomic themes contributing to the province's overall Coping Capacity score.



Economic Capacity




Rank: 1/63

7.1	5,991	87.5	7.82	7.44
Time Cost*	Income per Capita (in 1,000 VND)	Purchasing Power	Business Support Services*	Entry Costs*

*Values represent a sub-index score where 1 is considered low (poor) and 10 is considered high (good).



Governance




Rank: 40/63

5.13	4.97	6.16
Law and Order*	Informal Charges*	Transparency*



Environmental Capacity



Rank: 9/63

28.4%
Protected Area



Infrastructure Capacity



Rank: 2/63



Health Care Capacity

Rank: 13/63

98.3%	35.58	5.96	13	6.13
Immunization Coverage	Healthbeds per 10,000 People	Physicians per 10,000 People	Nurses per 10,000 People	Distance to Hospital (km)



Transportation Capacity

Rank: 1/63

14,158	11.29
Road Density (km per sq. km)	Distance to Airport or Seaport (km)



Communications Capacity

Rank: 3/63

92.4%
Households with Phone Access (Landline/Mobile)



RESILIENCE (R)

RANK: 2 / 63 PROVINCES
SCORE: 0.696

Ho Chi Minh City's score and ranking are due to very low Vulnerability combined with very high Coping Capacity scores.

Below are the four thematic areas with the weakest relative scores:



Environmental Stress



Population Pressures



Governance




Health Care Capacity



MULTI-HAZARD RISK

58 / 63

Rank within provinces
Score: 0.39



Ho Chi Minh City's score and ranking are due to moderate Multi-hazard exposure combined with very low Vulnerability and very high Coping Capacity scores.

Multi-hazard risk component scores compared to overall average country scores:

