



VIỆT NAM

HAU GIANG

NDPBA PROVINCE PROFILE

VIỆT NAM HAU GIANG

CAPITAL: VỊ THANH

Area: 1,682 km²

Hau Giang province is located in the middle of the Mekong Delta. The province shares the same lowland topography features of the surrounding region with a complex river and canal network. Prominent provincial economic activities include rice, fruit tree and aquaculture. Hau Giang is also famous for floating markets. As a landlocked province, Hau Giang is facing difficulty in diversifying and developing its economy.



RISK AND VULNERABILITY COMPONENT SCORE



MULTI-HAZARD RISK - moderate
Score: 0.478 • Rank: 32/63



RESILIENCE (R) - moderate
Score: 0.528 • Rank: 31/63



MULTI-HAZARD EXPOSURE - moderate
Score: 0.49 • Rank: 34/63



VULNERABILITY (V) - moderate
Score: 0.428 • Rank: 33/63



COPING CAPACITY (CC) - moderate
Score: 0.485 • Rank: 28/63



Population (2017)
824,882



Population in Poverty
9.9%



Illiterate population
5.7%



Access to improved water
87.0%



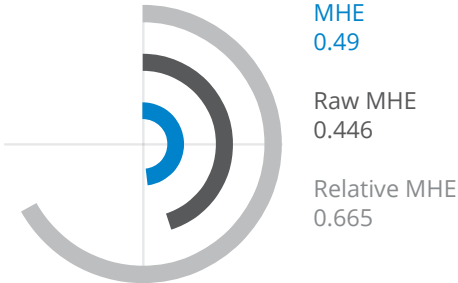
Average life expectancy
75.20 years

*For more information on data and components please visit: <https://bit.ly/2LqVoUO>



MULTI-HAZARD EXPOSURE

RANK: 34 / 63 PROVINCES
SCORE: 0.49



ESTIMATED POPULATION EXPOSED TO EACH HAZARD:

Typhoon Wind
100.0%
824882

Flood
88.2%
727421

Wildfire
0.0%
0

Earthquake
0.0%
0

Landslide
0.0%
0

Extreme Temperature
21.9%
180291

Surge
0.0%
0




VULNERABILITY (V)

RANK: 33 / 63 PROVINCES
SCORE: 0.428

Vulnerability in Hau Giang is primarily driven by Clean Water Access Vulnerability and Information Access Vulnerability. The bar chart indicates the socioeconomic themes contributing to the province's overall Vulnerability score.




Environmental Stress



2.6% Forest Change
20.34 Livestock Density (per sq km)



Vulnerable Health Status



75.2 Life Expectancy (years)
10.1 Infant Mortality Rate (per 1,000 live births)
6.1% Acute Malnutrition (Children <5)
107.5 Tuberculosis Incidence (per 100,000 persons)
0.13 Malaria Prevalance (per 100,000 persons)
145.6 HIV Prevalance (per 100,000 persons)




Clean Water Vulnerability



87.0% Households with Safe Water Access
44.6% Households with Hygienic Toilet Access




Information Access Vulnerability



5.7% Adult Illiteracy Rate
82.1% School Attendance Rate
92.0% Households without Internet
4.0% Housholds without TV




Economic Constraints



38.7 Economic Dependency Ratio
9.9% Poverty




Gender Inequality



0.16 Income Inequality*
0.19 F M School Enrollment Rate*
*Values closer to 1 represent greater gender parity.



Population Pressures



0.3% Average Annual Population Change
6.1% Average Annual Urban Population Change
4.2% Net Migration Rate




COPING CAPACITY (CC)

RANK: 28 / 63 PROVINCES
SCORE: 0.485

Hau Giang exhibits weaker Coping Capacity in the areas of Economic Capacity and Health Care Capacity. The bar chart indicates the socioeconomic themes contributing to the province's overall Coping Capacity score.



Economic Capacity




Rank: 54/63

7.89	3,579	36.18	5.53	7.91
Time Cost*	Income per Capita (in 1,000 VND)	Purchasing Power	Business Support Services*	Entry Costs*

*Values represent a sub-index score where 1 is considered low (poor) and 10 is considered high (good).



Governance




Rank: 12/63

6.14	6.09	6.11
Law and Order*	Informal Charges*	Transparency*



Environmental Capacity




Rank: 47/63

1.7%
Protected Area



Infrastructure Capacity



Rank: 31/63



Health Care Capacity Rank: 27/63

97.3%	29	5.58	11.67	5.74
Immunization Coverage	Healthbeds per 10,000 People	Physicians per 10,000 People	Nurses per 10,000 People	Distance to Hospital (km)



Transportation Capacity Rank: 30/63

2,500	30.85
Road Density (km per sq. km)	Distance to Airport or Seaport (km)



Communications Capacity Rank: 46/63

79.9%
Households with Phone Access (Landline/Mobile)



RESILIENCE (R)

RANK: 31 / 63 PROVINCES
SCORE: 0.528

Hau Giang's score and ranking are due to moderate Vulnerability combined with moderate Coping Capacity scores.

Below are the four thematic areas with the weakest relative scores:



Clean Water
Access
Vulnerability



Information
Access
Vulnerability



Economic Capacity



Health Care Capacity



MULTI-HAZARD RISK

32 / 63

Rank within provinces
Score: 0.478



Hau Giang's score and ranking are due to moderate Multi-hazard exposure combined with moderate Vulnerability and moderate Coping Capacity scores.

Multi-hazard risk component scores compared to overall average country scores:

