

97°35'0"E

97°40'0"E

97°45'0"E

97°50'0"E

2°50'0"N

2°50'0"N

2°45'0"N

2°45'0"N

2°40'0"N

2°40'0"N




97°35'0"E

97°40'0"E

97°45'0"E

97°50'0"E

**Damage Type**

-  Impassable Bridge
-  Impassable Road
-  Tsunami Damage

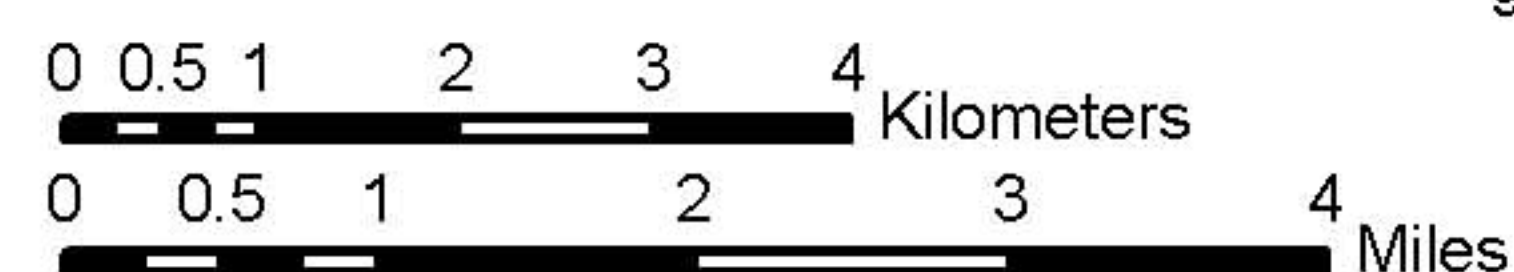
LOCATOR MAP



Sumatra, Indonesia

Indian Ocean

Strait of Malacca



Sources: ESRI Vector Data  
 Projection: Geographic  
 Datum: WGS 84

