



Tsunami Damage
Pulumattalan, Sri Lanka

December 30, 2004

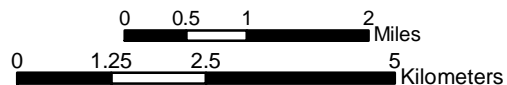


Legend

-  Impassable Road
-  Probable Tsunami Damage



80°40'E



Sources: ESRI Vector Data
Projection: Geographic
Datum: WGS 84